


LEQSE Year 7 (2007/08)
Supplementary Information


Gauge Charts and Locations of Litter by Land Use


Gauge Charts are measured in Standard Quality Intervals. One Standard Quality Interval (SQI) represents an interval measured in quality rather than time, over which an observant person can reliably detect that a difference in the standard of a particular aspect of the visible environment (e.g. the amount of litter present) has occurred. Minute variations of only one or two percent will not be recognisable to the untrained eye, so one SQI represents a noticeable shift in the quality standard.


The scale ranges from +8 SQI (the highest score possible) to -8 SQI (the lowest score possible). At the midpoint, the scale passes directly from +1 to -1, there is no point zero.

Standard Quality Intervals are then grouped into clusters of four so that each aspect of local environmental quality can be assessed as Good, Satisfactory, Unsatisfactory or Poor. These categories are represented by this colour code:

 **Good** (+8 to +5 SQI) by *Dark Green*

 **Satisfactory** (+4 to +1) by *Light Green*

 **Unsatisfactory** (-1 to -4 SQI) by *Yellow*

 **Poor** (-5 to -8 SQI) by *Red*

Extended LEQSE Year 2 - 2007/2008
 Gauge Chart of Environmental Indices for High Density Housing

Cleansing Standards		
	Litter	1 Unsatisfactory
	Detritus	3 Unsatisfactory
4 Satisfactory	Leaf Fall	
Cleansing Related		
2 Satisfactory	Weed Growth	
	Staining	2 Unsatisfactory
4 Good, 4 Satisfactory	Flytipping	
4 Good, 4 Satisfactory	Waste Placed Out	
4 Good, 4 Satisfactory	Flyposting	
4 Good, 4 Satisfactory	Graffiti	
Highway Infrastructure		
4 Satisfactory	Paved Areas Obstruction	
	Paved Obstruction No Upstand	6 Unsatisfactory, 1 Poor
	Channel Obstruction	5 Unsatisfactory
	Paved Areas Condition	2 Unsatisfactory
	Channel Condition	2 Unsatisfactory
	Carriageway Condition	2 Unsatisfactory
	Road Marking Condition	2 Unsatisfactory
2 Good, 4 Satisfactory	Vehicle Flows	
2 Good, 4 Satisfactory	Pedestrian Flows	
Street Furniture		
	Posts & Poles	1 Unsatisfactory
	Public Signs	1 Unsatisfactory
	Other Street Furniture	2 Unsatisfactory
	Buildings & Boundary Structures	1 Unsatisfactory
Litter Bins		
	Cleanliness	2 Unsatisfactory
	Condition	1 Unsatisfactory
2 Good, 4 Satisfactory	Degree of Fill	
Bus Stops Etc.		
2 Satisfactory	Litter	
	Condition	2 Unsatisfactory
	Staining	1 Unsatisfactory
4 Good, 4 Satisfactory	Flyposting	
4 Satisfactory	Graffiti	
Landscaping		
4 Satisfactory	Litter	
	Maintenance	2 Unsatisfactory



* Caution, small sample size, there may be limitations on data

Extended LEQSE Year 2 - 2007/2008
 Gauge Chart of Environmental Indices for Industry/Wareh'g/Retail Sheds

Cleansing Standards		
	Litter	2 Yellow
	Detritus	4 Yellow
5 Green	Leaf Fall	
Cleansing Related		
3 Green	Weed Growth	
	Staining	1 Yellow
10 Green	Flytipping	
10 Green	Waste Placed Out	
10 Green	Flyposting	
10 Green	Graffiti	
Highway Infrastructure		
4 Green	Paved Areas Obstruction	
	Paved Obstruction No Upstand	10 Yellow, 4 Red
4 Green	Channel Obstruction	
	Paved Areas Condition	2 Yellow
	Channel Condition	1 Yellow
	Carriageway Condition	2 Yellow
	Road Marking Condition	3 Yellow
4 Green	Vehicle Flows	
10 Green	Pedestrian Flows	
Street Furniture		
1 Green	Posts & Poles	
1 Green	Public Signs	
	Other Street Furniture	1 Yellow
	Buildings & Boundary Structures	1 Yellow
Litter Bins		
	Cleanliness	1 Yellow
	Condition	1 Yellow
5 Green	Degree of Fill	
Bus Stops Etc.		
2 Green	Litter	
	Condition	1 Yellow
	Staining	1 Yellow
10 Green	Flyposting	
5 Green	Graffiti	
Landscaping		
	Litter	1 Yellow
	Maintenance	2 Yellow



* Caution, small sample size, there may be limitations on data

Extended LEQSE Year 2 - 2007/2008
 Gauge Chart of Environmental Indices for Low Density Private Housing

Cleansing Standards		
	Litter	
	Detritus	
	Leaf Fall	
Cleansing Related		
	Weed Growth	
	Staining	
	Flytipping	
	Waste Placed Out	
	Flyposting	
	Graffiti	
Highway Infrastructure		
	Paved Areas Obstruction	
	Paved Obstruction No Upstand	
	Channel Obstruction	
	Paved Areas Condition	
	Channel Condition	
	Carriageway Condition	
	Road Marking Condition	
	Vehicle Flows	
	Pedestrian Flows	
Street Furniture		
	Posts & Poles	
	Public Signs	
	Other Street Furniture	
	Buildings & Boundary Structures	
Litter Bins		
	Cleanliness	
	Condition	
	Degree of Fill	
Bus Stops Etc.		
	Litter	
	Condition	
	Staining	
	Flyposting	
	Graffiti	
Landscaping		
	Litter	
	Maintenance	



* Caution, small sample size, there may be limitations on data

Extended LEQSE Year 2 - 2007/2008
 Gauge Chart of Environmental Indices for Low Density Social Housing

Cleansing Standards		
	Litter	
	Detritus	
	Leaf Fall	
Cleansing Related		
	Weed Growth	
	Staining	
	Flytipping	
	Waste Placed Out	
	Flyposting	
	Graffiti	
Highway Infrastructure		
	Paved Areas Obstruction	
	Paved Obstruction No Upstand	
	Channel Obstruction	
	Paved Areas Condition	
	Channel Condition	
	Carriageway Condition	
	Road Marking Condition	
	Vehicle Flows	
	Pedestrian Flows	
Street Furniture		
	Posts & Poles	
	Public Signs	
	Other Street Furniture	
	Buildings & Boundary Structures	
Litter Bins		
	Cleanliness	
	Condition	
	Degree of Fill	
Bus Stops Etc.		
	Litter	
	Condition	
	Staining	
	Flyposting	
	Graffiti	
Landscaping		
	Litter	
	Maintenance	



* Caution, small sample size, there may be limitations on data

Extended LEQSE Year 2 - 2007/2008
 Gauge Chart of Environmental Indices for Main Roads

Cleansing Standards		
	Litter	
	Detritus	
	Leaf Fall	
Cleansing Related		
	Weed Growth	
	Staining	
	Flytipping	
	Flyposting	
	Graffiti	
Highway Infrastructure		
	Paved Areas Obstruction	
	Paved Obstruction No Upstand	
	Channel Obstruction	
	Paved Areas Condition	
	Channel Condition	
	Carriageway Condition	
	Road Marking Condition	
	Vehicle Flows	
	Pedestrian Flows	
Street Furniture		
	Posts & Poles	
	Public Signs	
	Other Street Furniture	
	Buildings & Boundary Structures	
Litter Bins		
	Cleanliness	
	Condition	
	Degree of Fill	
Bus Stops Etc.		
	Litter	
	Condition	
	Staining	
	Flyposting	
	Graffiti	
Landscaping		
	Litter	
	Maintenance	



* Caution, small sample size, there may be limitations on data

Extended LEQSE Year 2 - 2007/2008
 Gauge Chart of Environmental Indices for Other Highways

Cleansing Standards		
	Litter	2 yellow bars
	Detritus	5 yellow bars
2 green bars	Leaf Fall	
Cleansing Related		
1 green bar	Weed Growth	
1 green bar	Staining	
10 green bars	Flytipping	
10 green bars	Flyposting	
5 green bars	Graffiti	
Highway Infrastructure		
1 green bar	Paved Areas Obstruction	
	Paved Obstruction No Upstand	10 bars: 5 yellow, 5 red
4 green bars	Channel Obstruction	
	Paved Areas Condition	2 yellow bars
	Channel Condition	2 yellow bars
	Carriageway Condition	3 yellow bars
	Road Marking Condition	2 yellow bars
10 green bars	Vehicle Flows	
10 green bars	Pedestrian Flows	
Street Furniture		
	Posts & Poles	1 yellow bar
	Public Signs	2 yellow bars
	Other Street Furniture	2 yellow bars
	Buildings & Boundary Structures	2 yellow bars
Litter Bins		
	Cleanliness	1 yellow bar
	Condition	1 yellow bar
4 green bars	Degree of Fill	
Landscaping		
	Litter	2 yellow bars
	Maintenance	3 yellow bars



* Caution, small sample size, there may be limitations on data

Extended LEQSE Year 2 - 2007/2008
 Gauge Chart of Environmental Indices for Public Open Spaces

Cleansing Standards		
	Litter	
	Detritus	
	Leaf Fall	
Cleansing Related		
	Weed Growth	
	Staining	
	Flytipping	
	Flyposting	
	Graffiti	
Highway Infrastructure		
	Paved Areas Obstruction	
	Paved Obstruction No Upstand	
	Channel Obstruction	
	Paved Areas Condition	
	Channel Condition	
	Carriageway Condition	
	Vehicle Flows	
	Pedestrian Flows	
Street Furniture		
	Posts & Poles	
	Public Signs	
	Other Street Furniture	
	Buildings & Boundary Structures	
Litter Bins		
	Cleanliness	
	Condition	
	Degree of Fill	
Landscaping		
	Litter	
	Maintenance	



* Caution, small sample size, there may be limitations on data

Extended LEQSE Year 2 - 2007/2008
 Gauge Chart of Environmental Indices for Primary Retail/Commercial

Cleansing Standards		
	Litter	1 Unsatisfactory
	Detritus	
3 Good, 3 Satisfactory	Leaf Fall	
Cleansing Related		
2 Good, 2 Satisfactory	Weed Growth	
	Staining	5 Unsatisfactory, 1 Poor
3 Good, 3 Satisfactory	Flytipping	
	Waste Placed Out	
2 Good, 2 Satisfactory	Flyposting	
2 Good, 2 Satisfactory	Graffiti	
Highway Infrastructure		
	Paved Areas Obstruction	2 Unsatisfactory
	Paved Obstruction No Upstand	
	Channel Obstruction	
	Paved Areas Condition	1 Unsatisfactory
	Channel Condition	2 Unsatisfactory
	Carriageway Condition	1 Unsatisfactory
	Road Marking Condition	2 Unsatisfactory
	Vehicle Flows	
	Pedestrian Flows	3 Unsatisfactory
Street Furniture		
	Posts & Poles	1 Unsatisfactory
	Public Signs	
	Other Street Furniture	1 Unsatisfactory
	Buildings & Boundary Structures	1 Unsatisfactory
Litter Bins		
	Cleanliness	2 Unsatisfactory
	Condition	1 Unsatisfactory
3 Good, 3 Satisfactory	Degree of Fill	
Bus Stops Etc.		
	Litter	1 Unsatisfactory
	Condition	
	Staining	5 Unsatisfactory, 2 Poor
3 Good, 3 Satisfactory	Flyposting	
2 Good, 2 Satisfactory	Graffiti	
Landscaping		
	Litter	
	Maintenance	



* Caution, small sample size, there may be limitations on data

Extended LEQSE Year 2 - 2007/2008
 Gauge Chart of Environmental Indices for Rural Roads

Cleansing Standards		
	Litter	1 yellow bar
	Detritus	5 yellow bars
3 green bars	Leaf Fall	
Cleansing Related		
3 green bars	Weed Growth	
1 green bar	Staining	
10 green bars	Flytipping	
10 green bars	Flyposting	
10 green bars	Graffiti	
Highway Infrastructure		
10 green bars	Paved Areas Obstruction	
	Paved Obstruction No Upstand	10 bars: 5 yellow, 5 red
10 green bars	Channel Obstruction	
	Paved Areas Condition	2 yellow bars
	Channel Condition	2 yellow bars
	Carriageway Condition	2 yellow bars
	Road Marking Condition	2 yellow bars
2 green bars	Vehicle Flows	
10 green bars	Pedestrian Flows	
Street Furniture		
	Posts & Poles	1 yellow bar
	Public Signs	1 yellow bar
	Other Street Furniture	1 yellow bar
	Buildings & Boundary Structures	1 yellow bar
Litter Bins		
	Cleanliness	4 yellow bars
	Condition	1 yellow bar
10 green bars	Degree of Fill	
Bus Stops Etc.		
1 green bar	Litter	
	Condition	1 yellow bar
	Staining	2 yellow bars
10 green bars	Flyposting	
5 green bars	Graffiti	
Landscaping		
	Litter	1 yellow bar
	Maintenance	2 yellow bars



* Caution, small sample size, there may be limitations on data

Extended LEQSE Year 2 - 2007/2008
 Gauge Chart of Environmental Indices for Secondary Retail/Commercial

Cleansing Standards		
	Litter	
	Detritus	
	Leaf Fall	
Cleansing Related		
	Weed Growth	
	Staining	
	Flytipping	
	Waste Placed Out	
	Flyposting	
	Graffiti	
Highway Infrastructure		
	Paved Areas Obstruction	
	Paved Obstruction No Upstand	
	Channel Obstruction	
	Paved Areas Condition	
	Channel Condition	
	Carriageway Condition	
	Road Marking Condition	
	Vehicle Flows	
	Pedestrian Flows	
Street Furniture		
	Posts & Poles	
	Public Signs	
	Other Street Furniture	
	Buildings & Boundary Structures	
Litter Bins		
	Cleanliness	
	Condition	
	Degree of Fill	
Bus Stops Etc.		
	Litter	
	Condition	
	Staining	
	Flyposting	
	Graffiti	
Landscaping		
	Litter	
	Maintenance	



* Caution, small sample size, there may be limitations on data

Extended LEQSE Year 2 - 2007/2008
 Gauge Chart of Environmental Indices for Transport Infrastructure

	Cleansing Standards	
	Litter	
	Detritus	
	Leaf Fall	
	Cleansing Related	
	Weed Growth	
	Staining	
	Flytipping	
	Flyposting	
	Graffiti	
	Highway Infrastructure	
	Paved Areas Obstruction	
	Paved Obstruction No Upstand	
	Channel Obstruction	
	Paved Areas Condition	
	Channel Condition	
	Carriageway Condition	
	Road Marking Condition	
	Vehicle Flows	
	Pedestrian Flows	
	Street Furniture	
	Posts & Poles	
	Public Signs	
	Other Street Furniture	
	Buildings & Boundary Structures	
	Litter Bins	
	Cleanliness	
	Condition	
	Degree of Fill	
	Bus Stops Etc.	
	Litter	
	Condition	
	Staining	
	Flyposting	
	Graffiti	
	Landscaping	
	Litter	
	Maintenance	



* Caution, small sample size, there may be limitations on data

Extended LEQSE Year 2 - 2007/2008
 Gauge Chart of Environmental Indices for Watersides

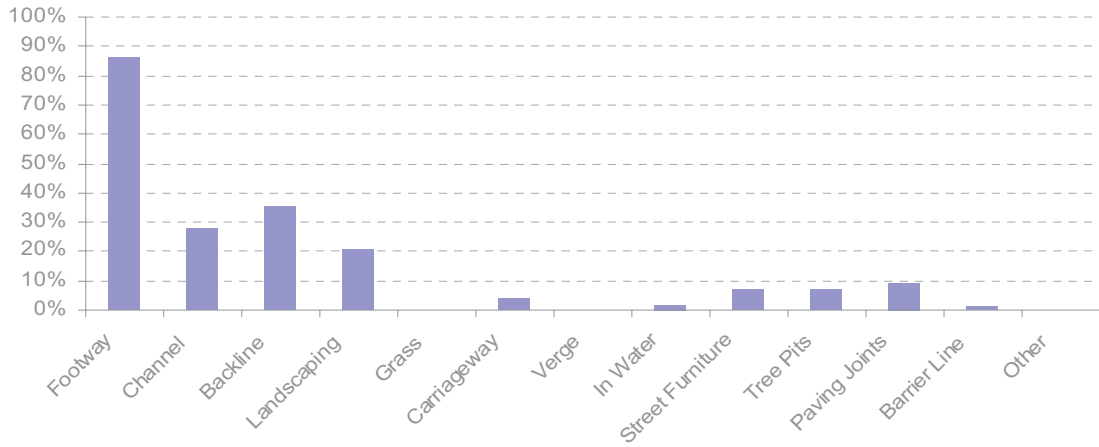
Cleansing Standards		
	Litter	
	Detritus	
	Leaf Fall	
Cleansing Related		
	Weed Growth	
	Staining	
	Flytipping	
	Flyposting	
	Graffiti	
Highway Infrastructure		
	Paved Areas Obstruction	
	Paved Obstruction No Upstand	
	Paved Areas Condition	
	Carriageway Condition	
	Road Marking Condition	
	Vehicle Flows	
	Pedestrian Flows	
Street Furniture		
	Posts & Poles	
	Public Signs	
	Other Street Furniture	
	Buildings & Boundary Structures	
Litter Bins		
	Cleanliness	
	Condition	
	Degree of Fill	
Landscaping		
	Litter	
	Maintenance	



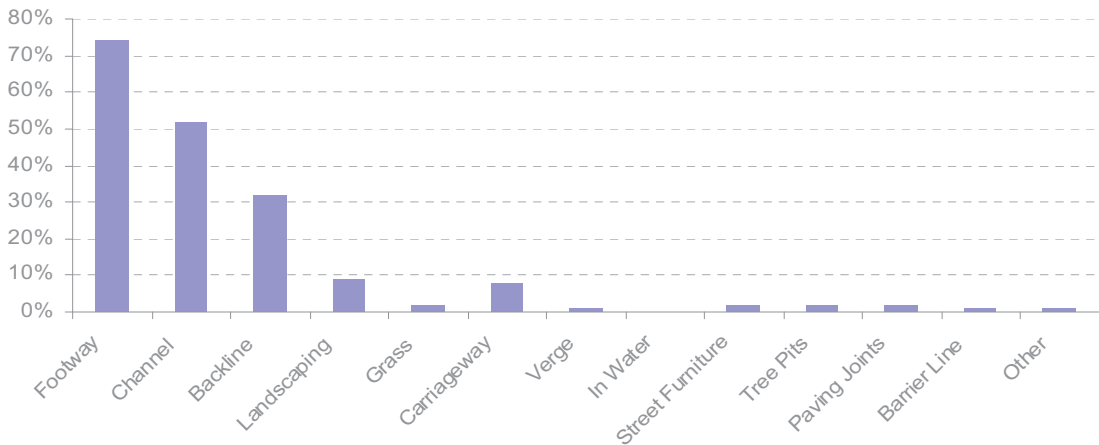
* Caution, small sample size, there may be limitations on data

Locations of Litter by Land-use

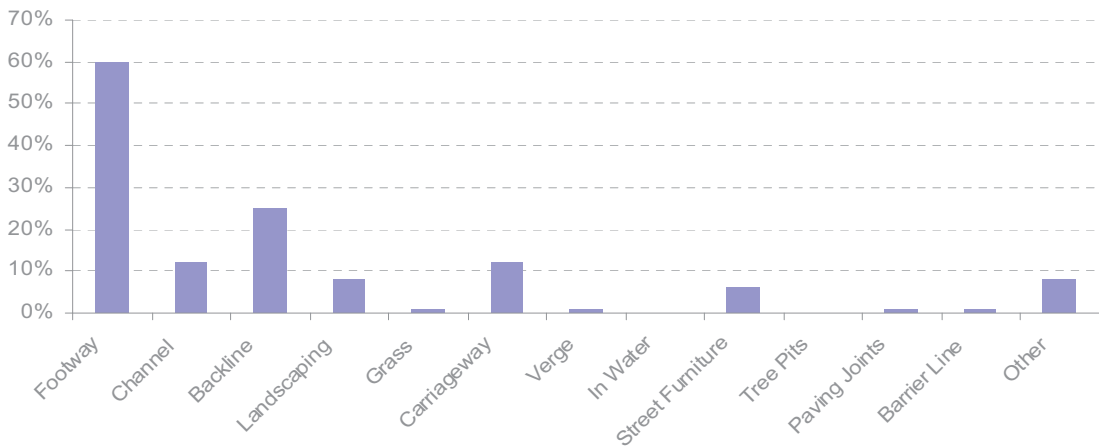
Locations of litter - Primary Retail and Commercial Areas



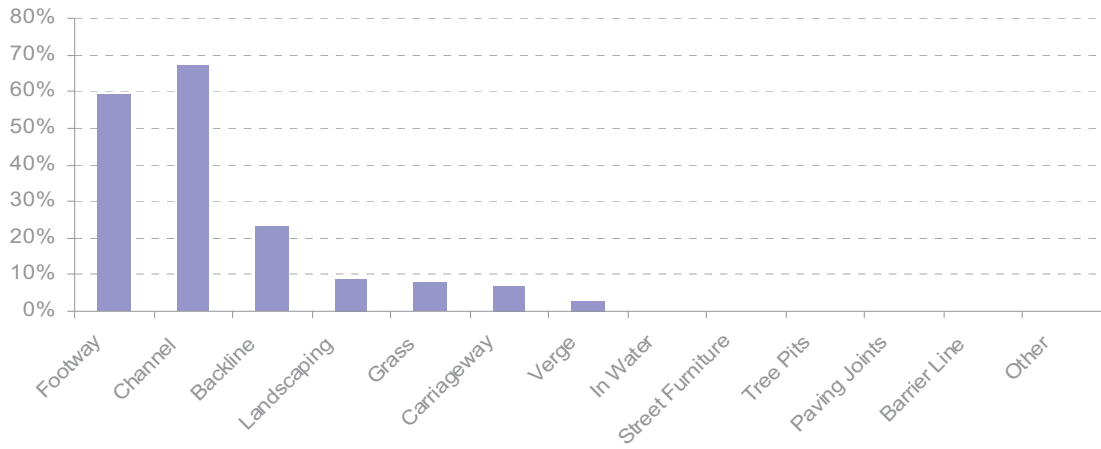
Locations of litter - Secondary Retail and Commercial Areas



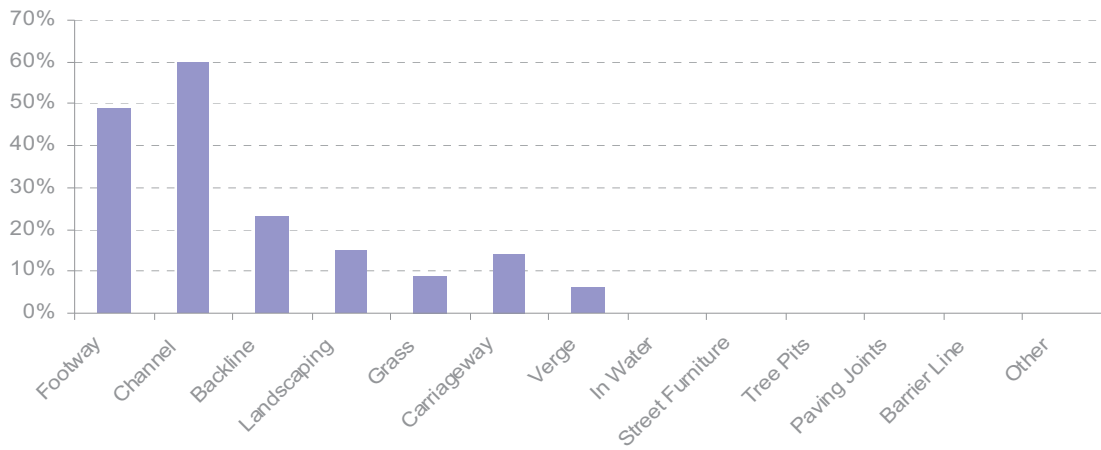
Locations of litter - Transport Facilities



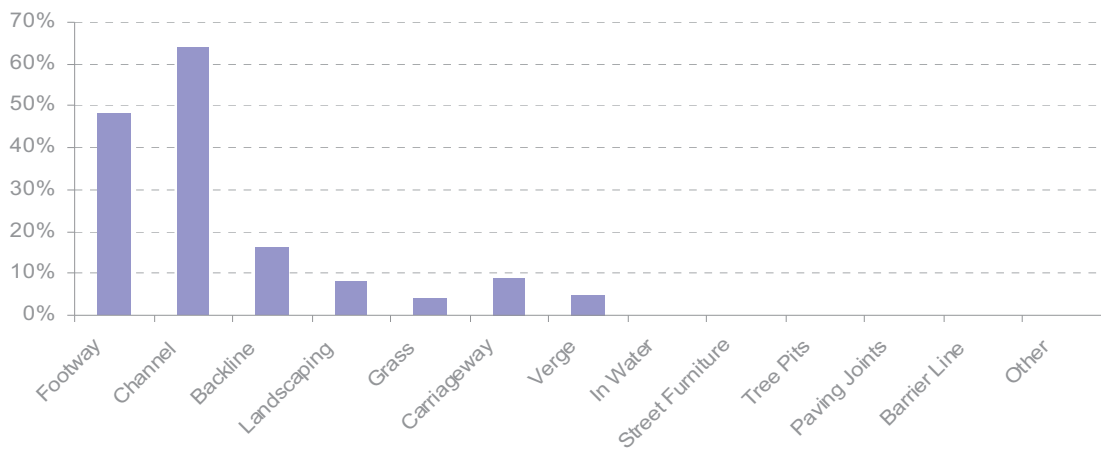
Locations of litter - High Density Housing



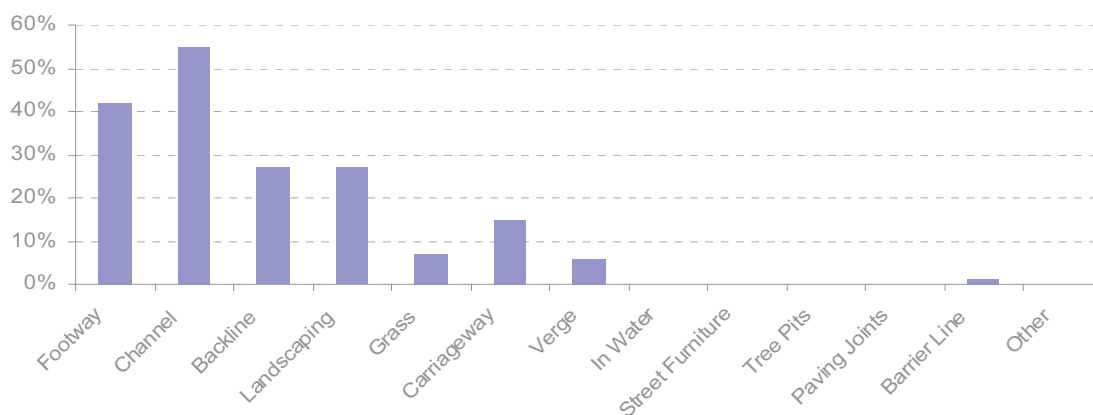
Locations of litter - Low Density Social Housing



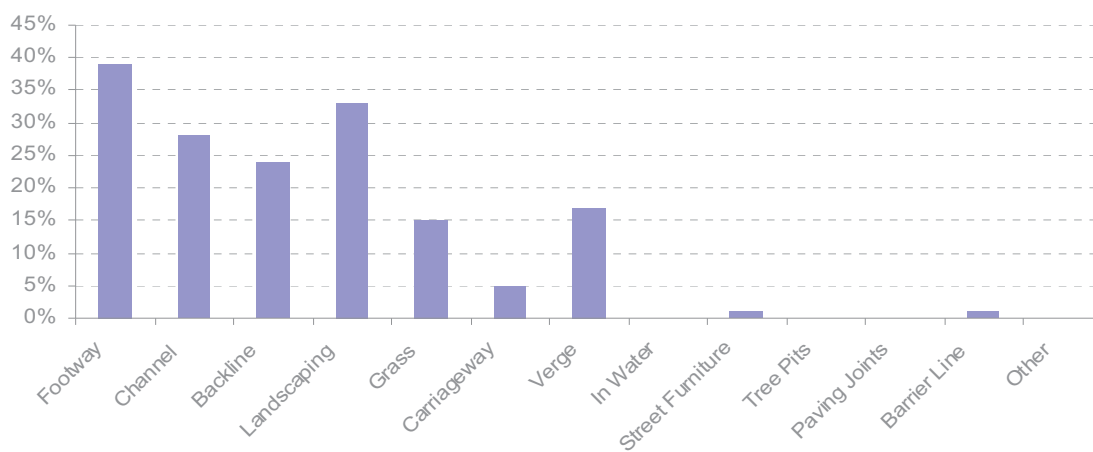
Locations of litter - Low Density Private Housing



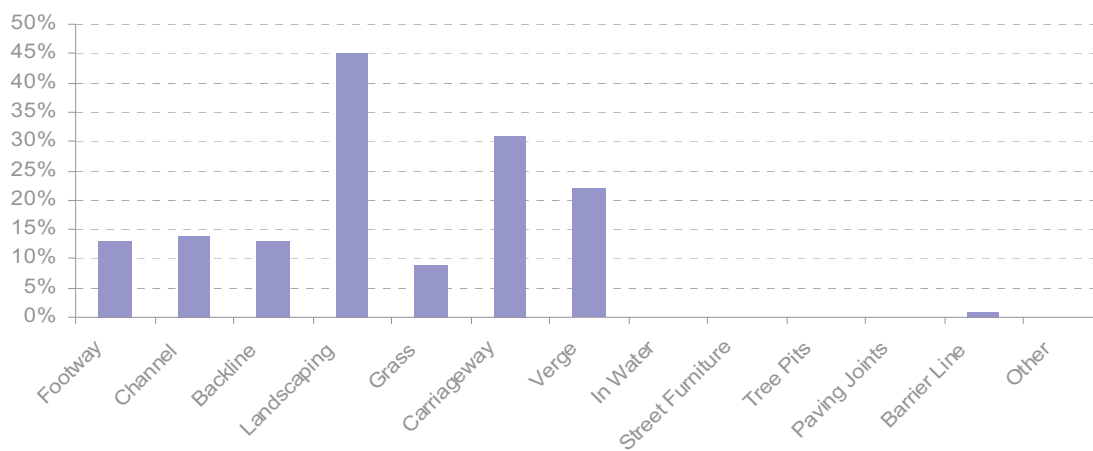
Locations of litter - Industrial and Warehousing Areas, and Retail Sheds



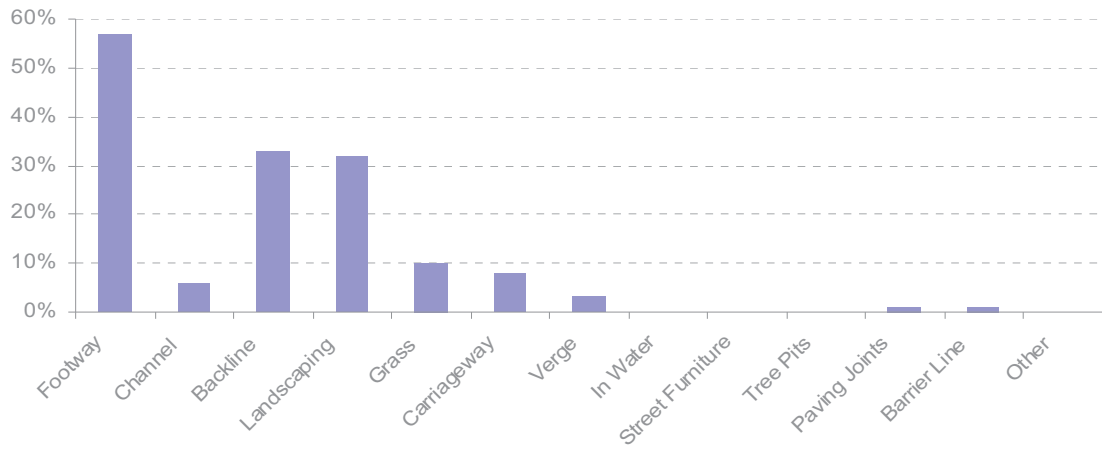
Locations of litter - Main Roads



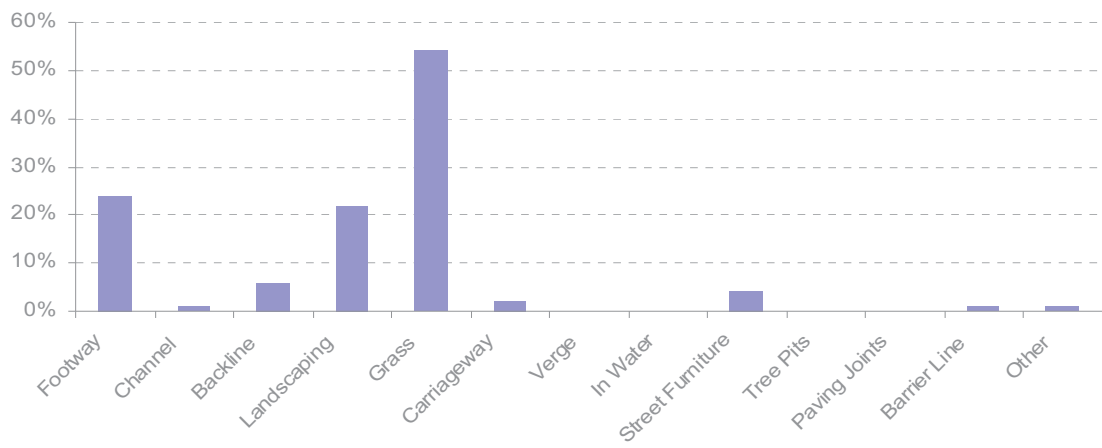
Locations of litter - Rural Roads



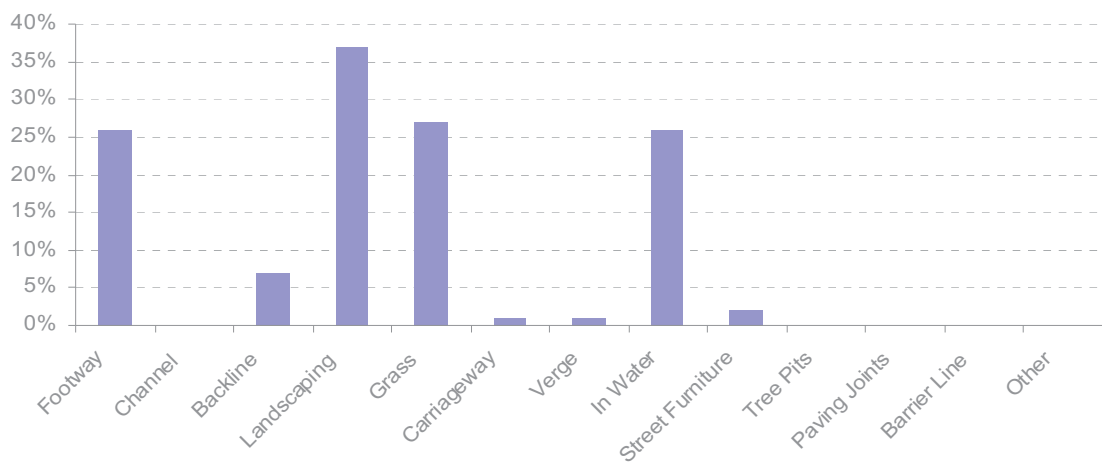
Locations of litter - Other Highways



Locations of litter - Public Open Spaces

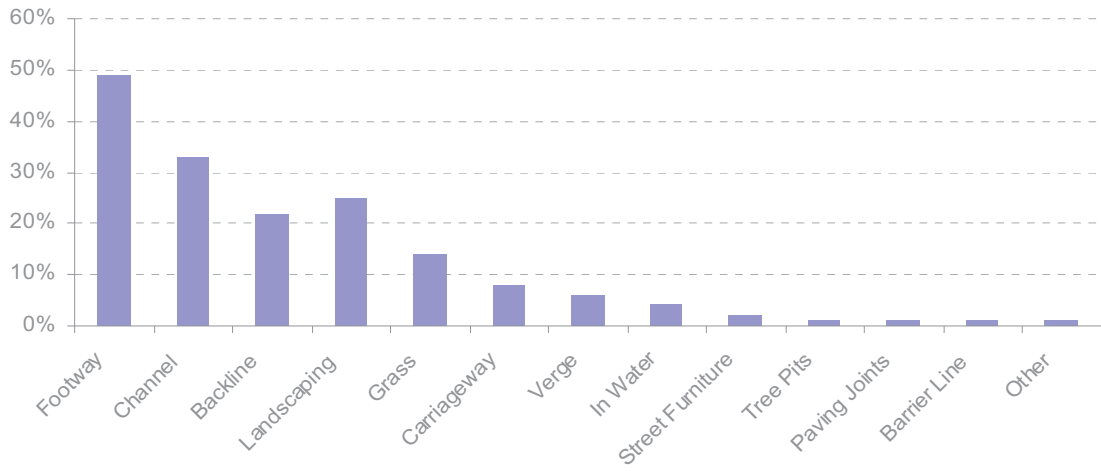


Locations of litter - Inland Waterways

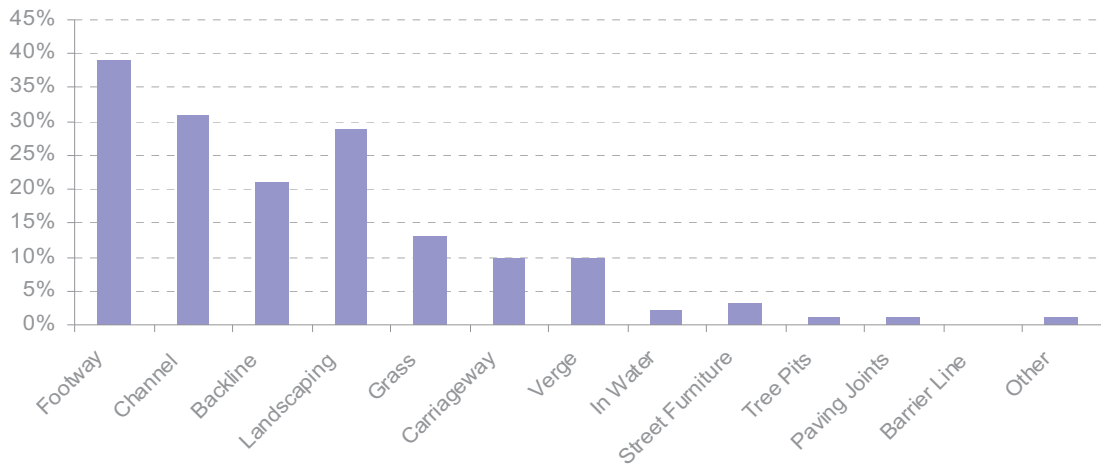


Locations of Litter by Region

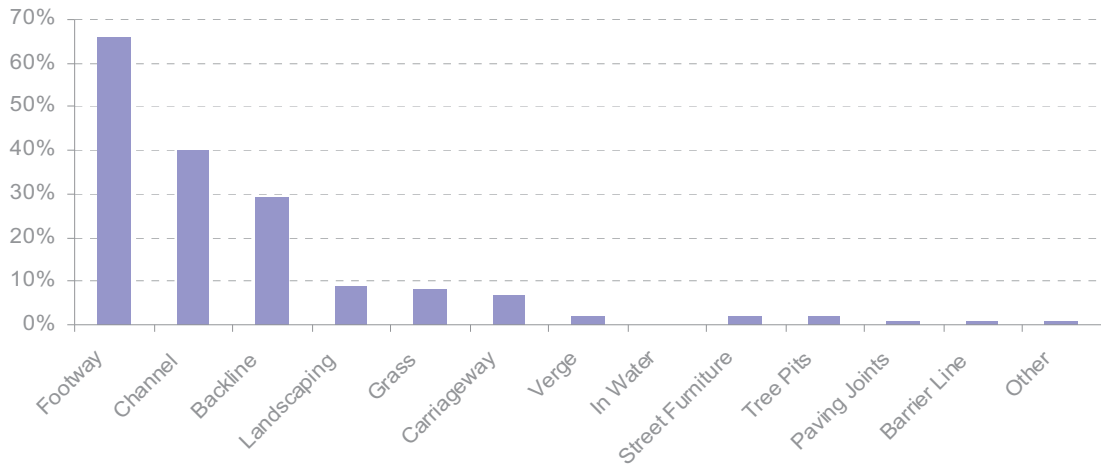
Locations of litter - East Midlands



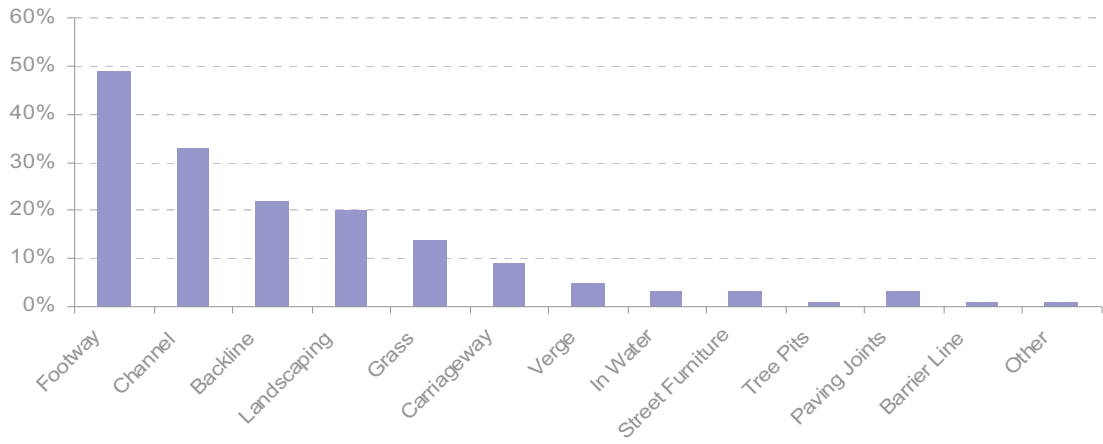
Locations of litter - East of England



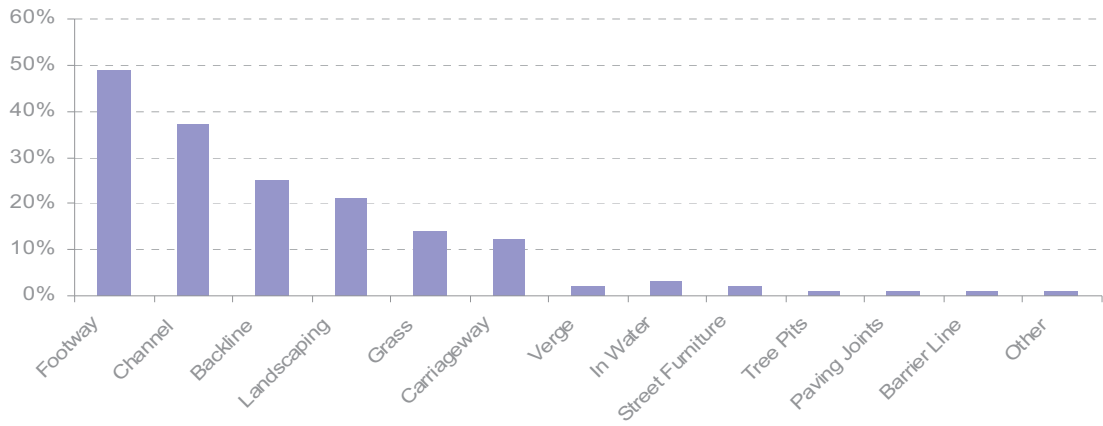
Locations of litter - London



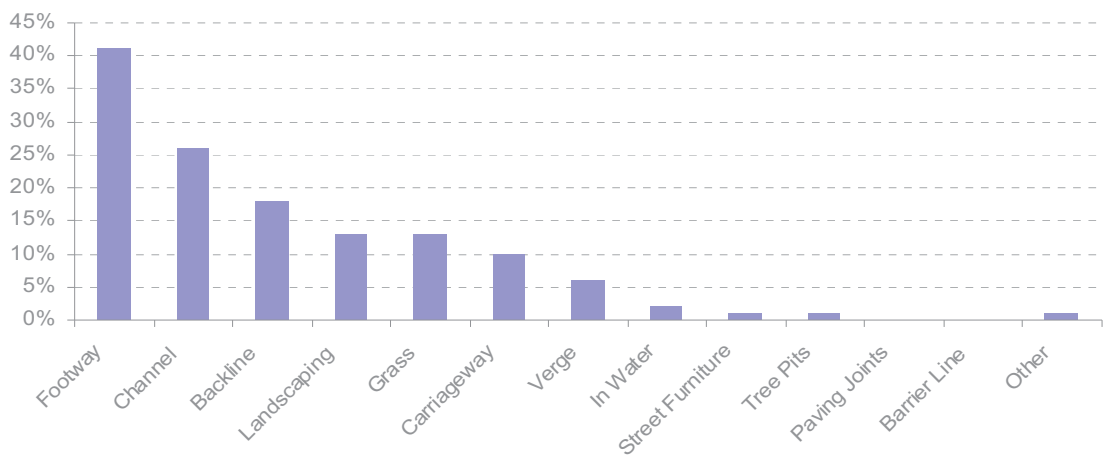
Locations of litter - North East



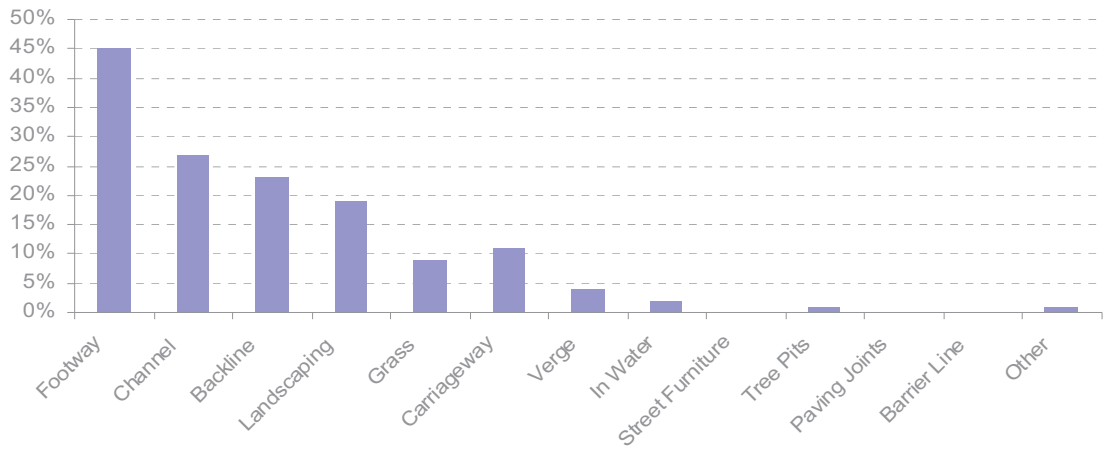
Locations of litter - North West



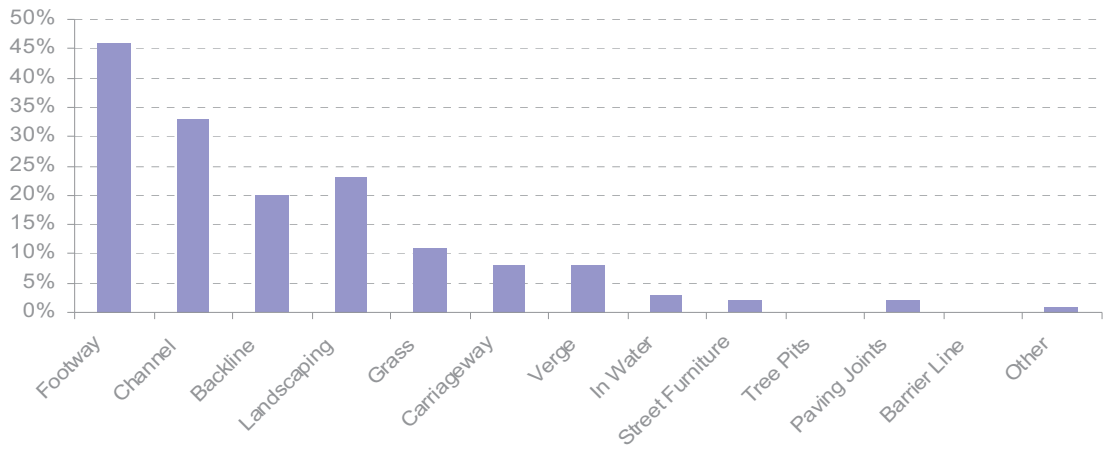
Locations of litter - South East



Locations of litter - South West



Locations of litter - West Midlands



Locations of litter - Yorkshire and the Humber

